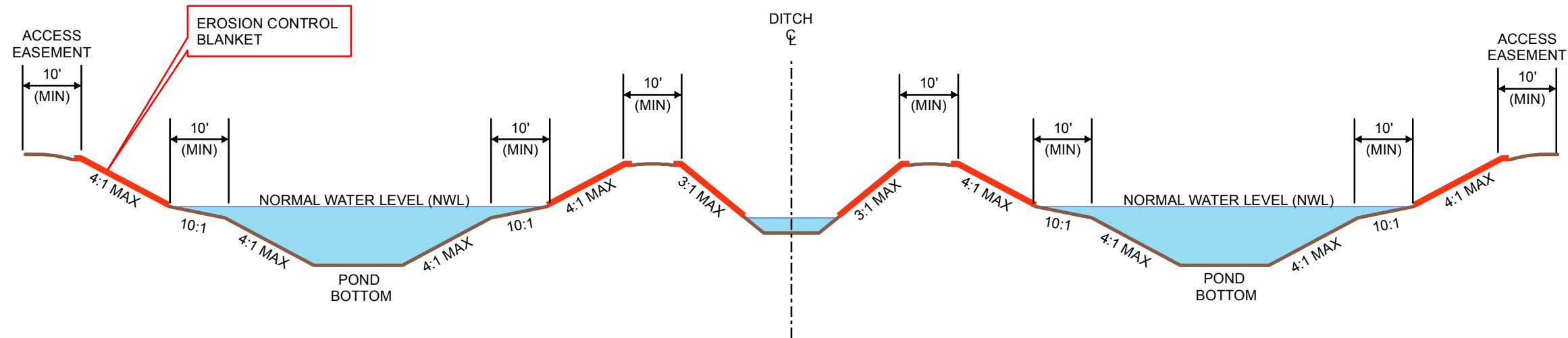




**EAGLE LAKE
STORMWATER PLAN
BYSECTED DETENTION
BASIN EXHIBIT**

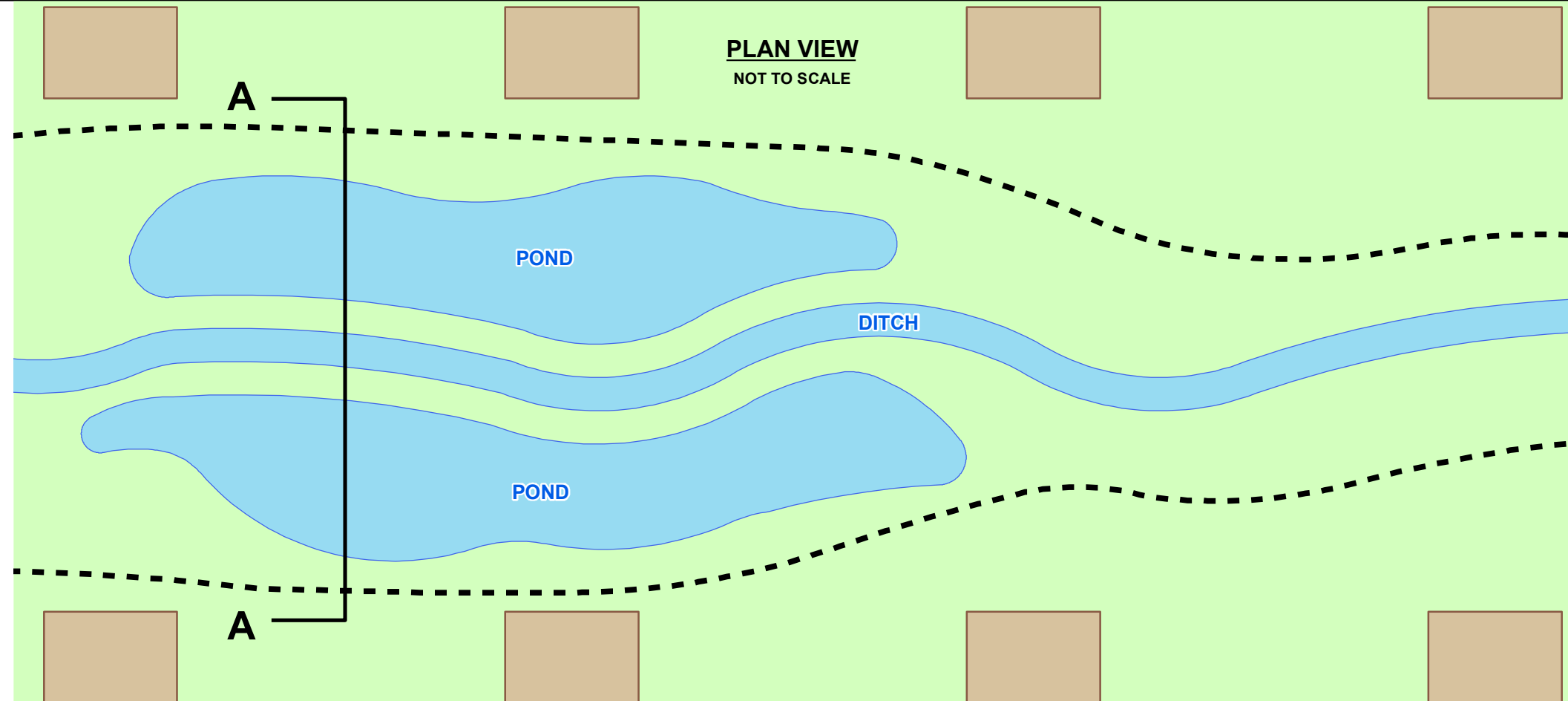
FIGURE NO. 5.15
JUNE, 2006



CROSS SECTION A-A
NOT TO SCALE

Legend

-  Erosion Control Blanket
-  Ponding



PLAN VIEW
NOT TO SCALE