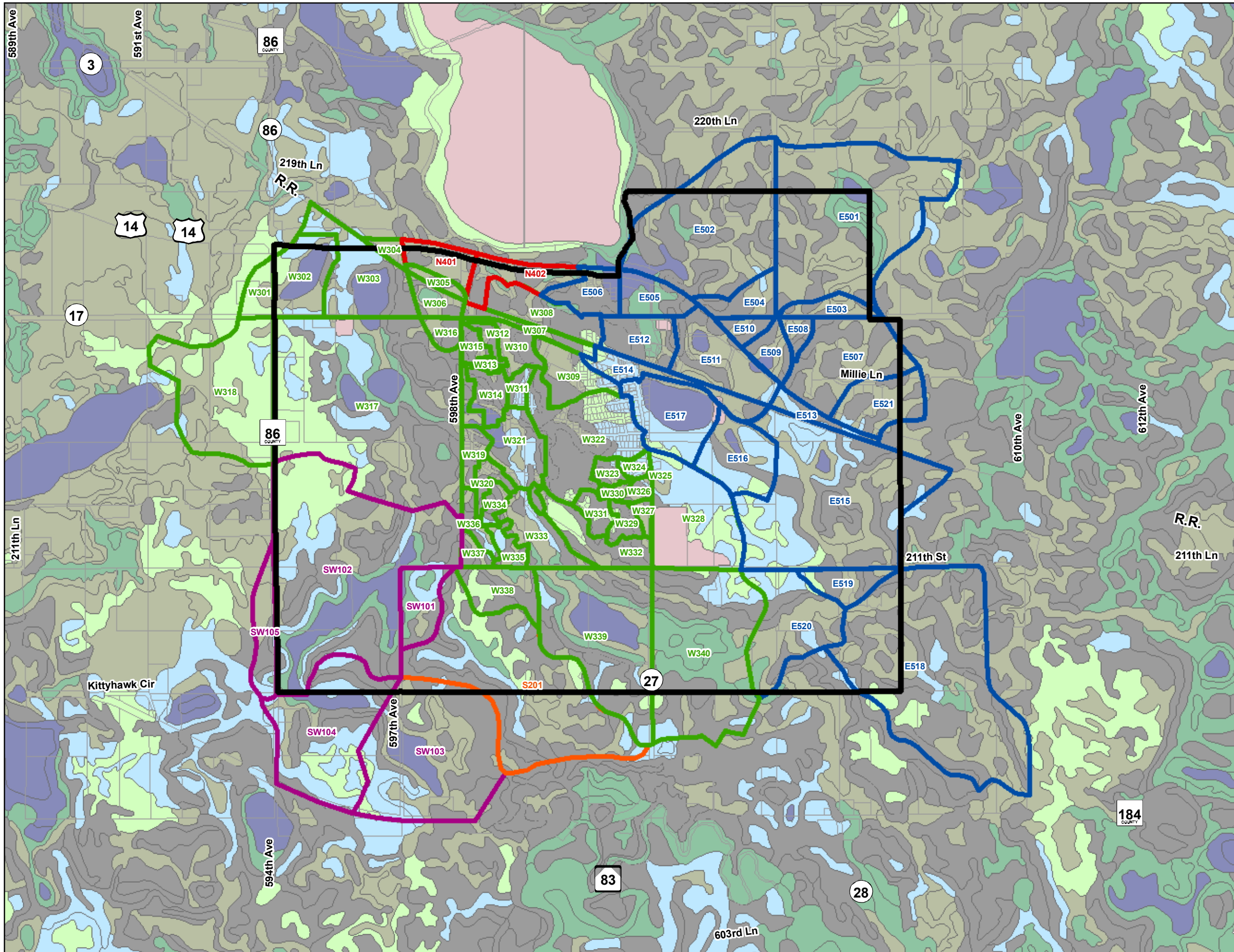


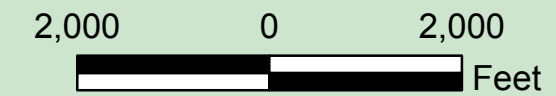
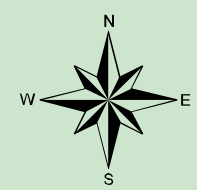
**EAGLE LAKE
STORMWATER PLAN
HYDROLOGIC SOIL CLASSIFICATION
MAP**

FIGURE NO. 5.9
JUNE, 2006



Legend

- Study Boundary
- Growth Area Watersheds**
 - East Watershed
 - North Watershed
 - South Watershed
 - Southwest Watershed
 - West Central Watershed
- Soils**
 - Not Classified
 - A/D
 - B
 - B/D
 - C
 - C/D
 - D



BOLTON & MENK, INC.
Consulting Engineers & Surveyors