

TRANSPORTATION PLAN

NO BRIDGE

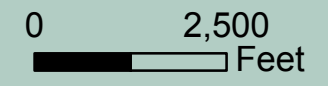
Legend

- XXXX** 2030 Forecasted Average Daily Traffic Volume
- Volume To Capacity**
 - Periodically Congested V/C=0.50 - 0.75
 - Near Congested V/C=0.75 - 1.00
 - Congested V/C>1.00
- Functional Classification**
 - Minor Arterial
 - Proposed Minor Arterial
 - Major Collector
 - Proposed Major Collector
 - Minor Collector
 - Proposed Minor Collector
 - Urban Expansion Area
 - Wetlands
 - Lakes
 - Roads
 - Parcels
 - City Limits
 - Township Boundaries
 - County Boundary

Source: Rice County, Dakota County, MnDNR, ACP Visioning & Planning, Ltd., MnDOT Metropolitan Council

Traffic Forecast Volumes Rounded To:
 Nearest 10 if < 1000
 Nearest 100 if > 1000

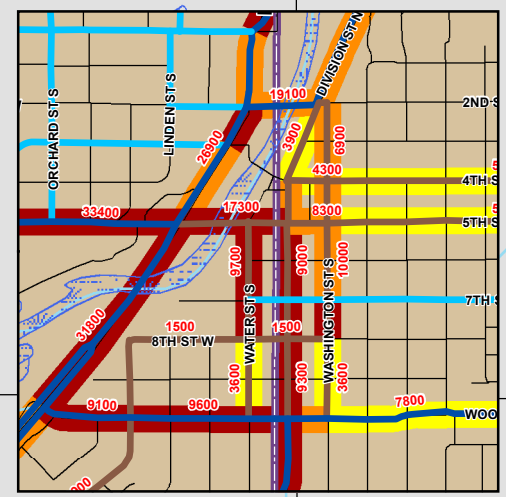
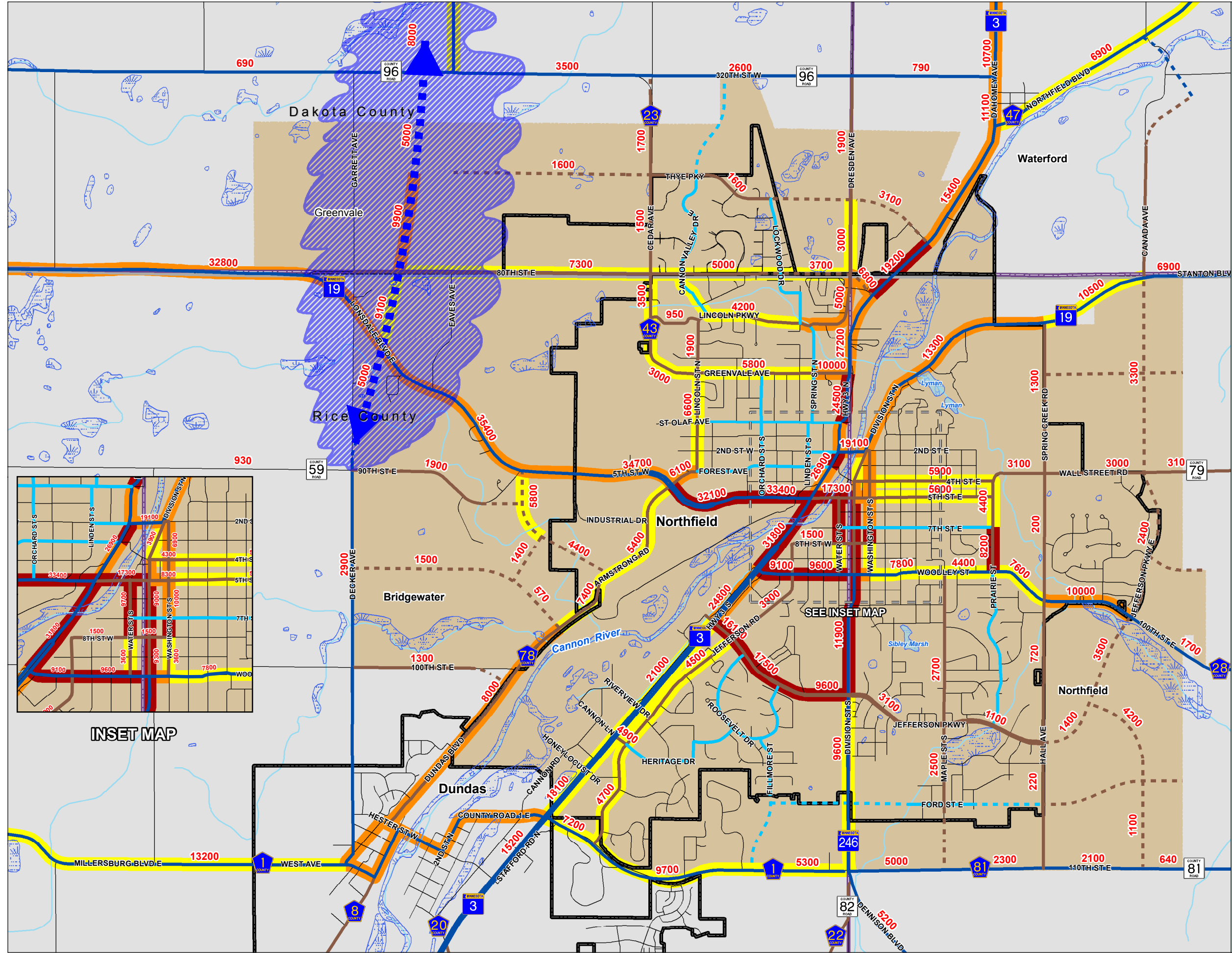
Forecast Volumes Have A Likely Confidence Range Of ±15%



2030 Volume And Congestion

Figure X

2008



INSET MAP